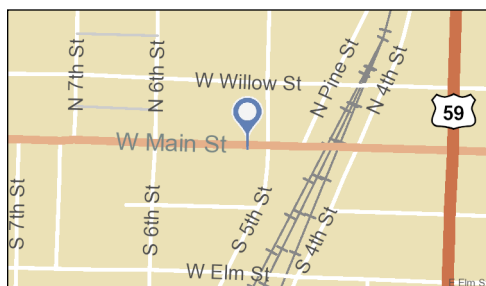
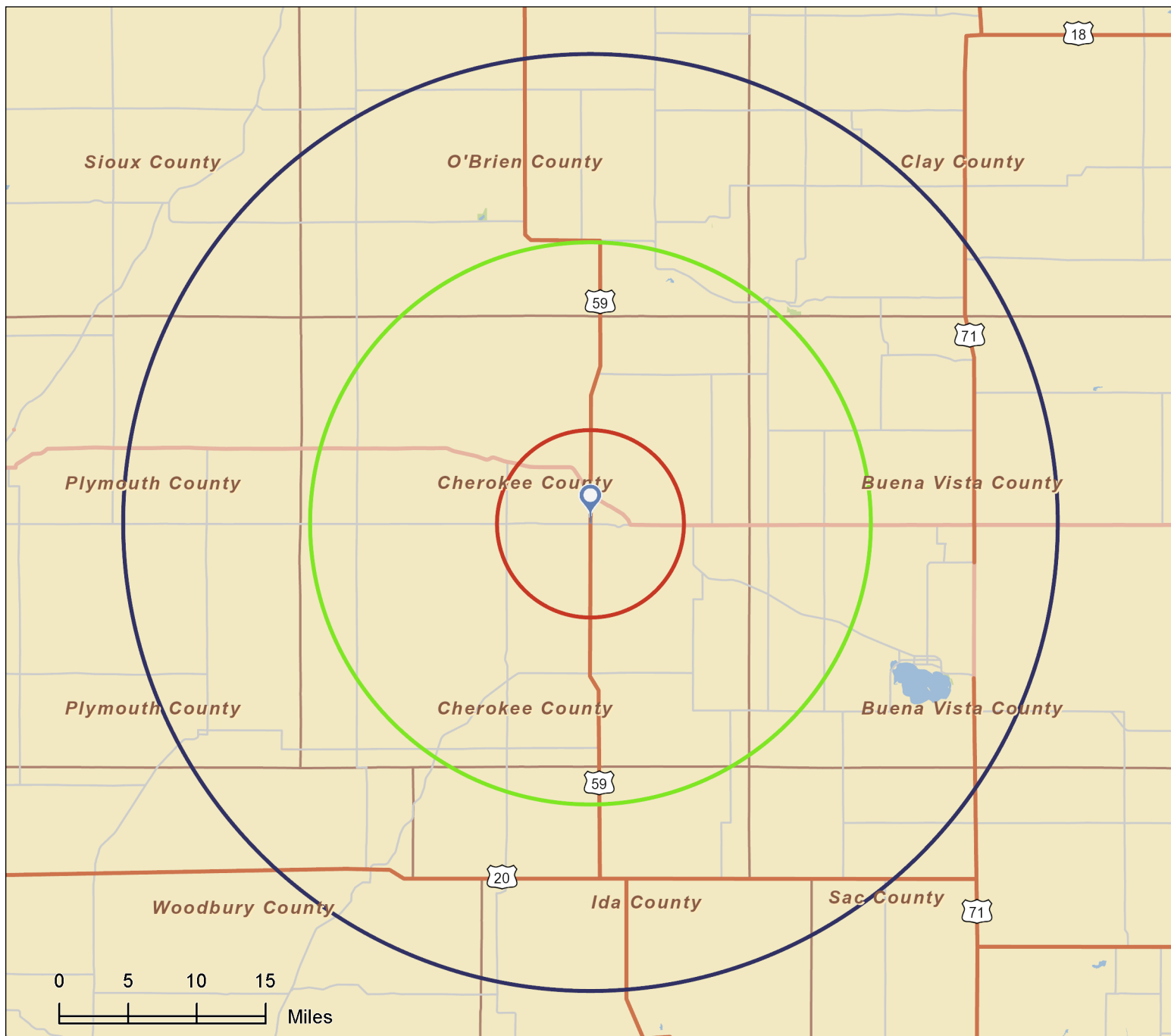
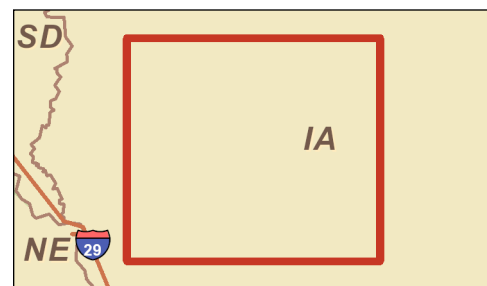


Traffic Profile Map
 501 W Main St, Cherokee, IA 51012
 Ring: 5, 15, 25 Miles

Latitude: 42.749686
 Longitude: -95.554902



- Average Daily Traffic Volume**
- ▲ Up to 6,000 vehicles per day
 - ▲ 6,001 - 15,000
 - ▲ 15,001 - 30,000
 - ▲ 30,001 - 50,000
 - ▲ 50,001 - 100,000
 - ▲ More than 100,000 per day



Source: ©2011 MPSI (Market Planning Solutions Inc.) Systems Inc. d.b.a. DataMetrix®