

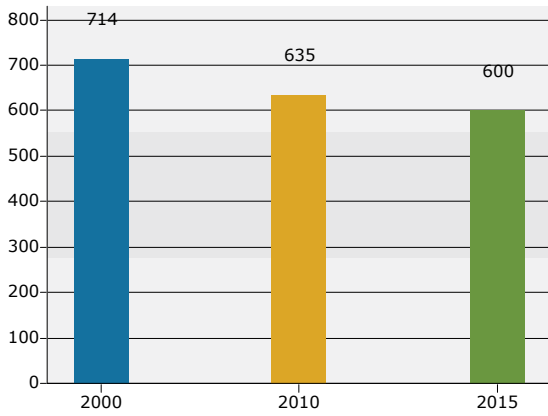


Graphic Profile

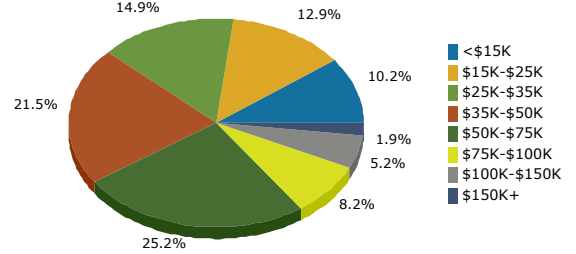
Graphic Profile
 500-508 Myrtle St, Aurelia, IA 51005
 Ring: 5 miles radius

Latitude: 42.715939
 Longitude: -95.435448

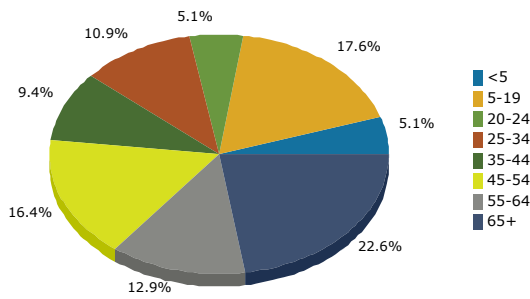
Housholds



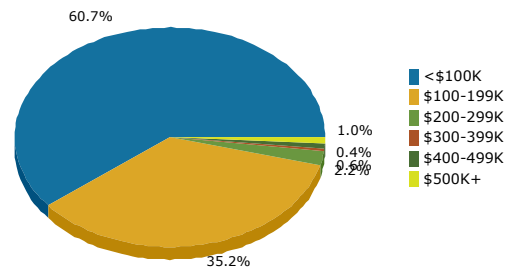
2010 Households by Income



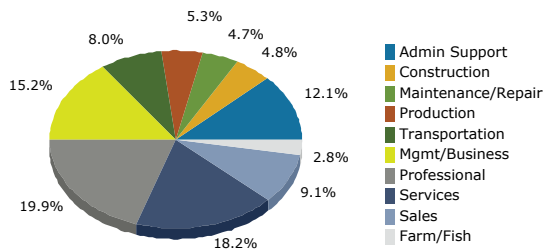
2010 Population by Age



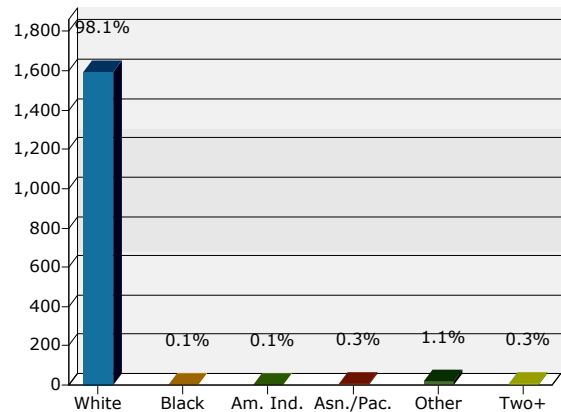
2010 Owner Occupied HUs by Value



2010 Employed 16+ by Occupation



2010 Population by Race

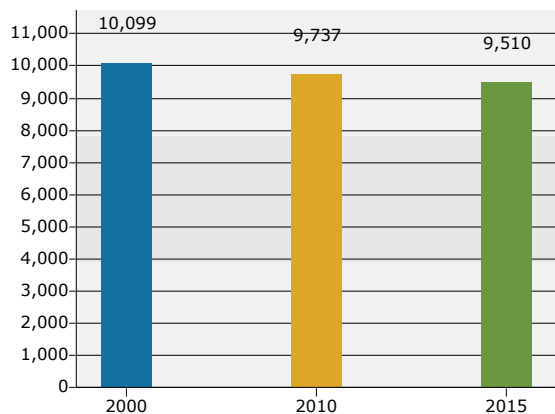


Source: U.S. Bureau of the Census, 2000 Census of Population and Housing. Esri forecasts for 2010 and 2015.

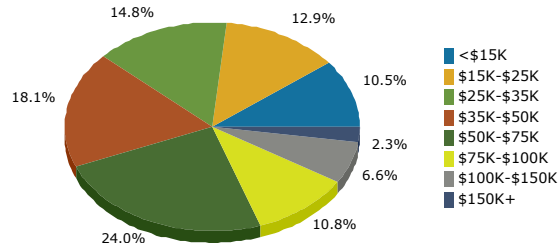
Graphic Profile
 500-508 Myrtle St, Aurelia, IA 51005
 Ring: 15 miles radius

Latitude: 42.715939
 Longitude: -95.435448

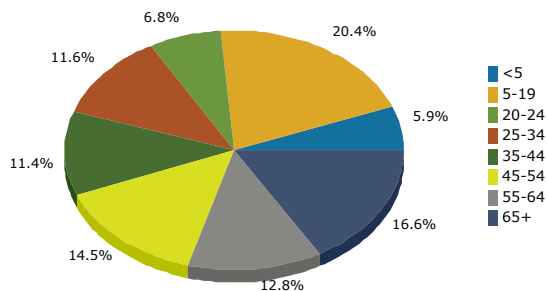
Housholds



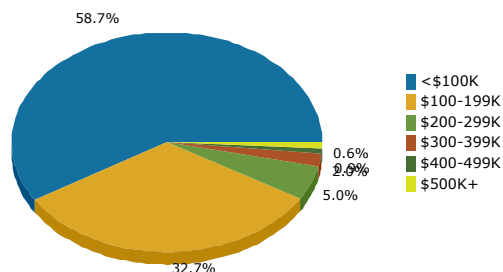
2010 Households by Income



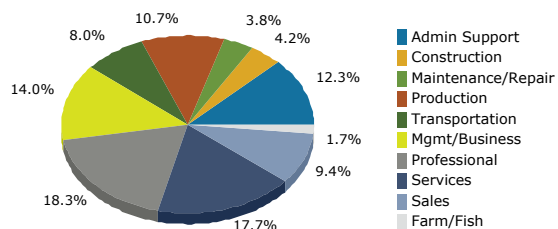
2010 Population by Age



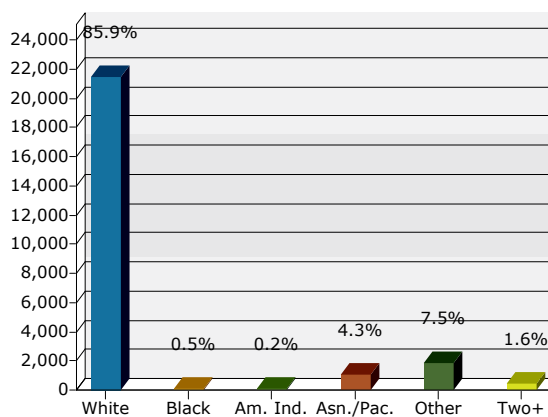
2010 Owner Occupied HUs by Value



2010 Employed 16+ by Occupation



2010 Population by Race

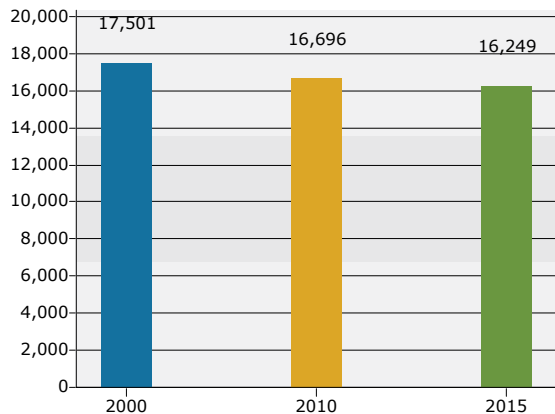


Source: U.S. Bureau of the Census, 2000 Census of Population and Housing. Esri forecasts for 2010 and 2015.

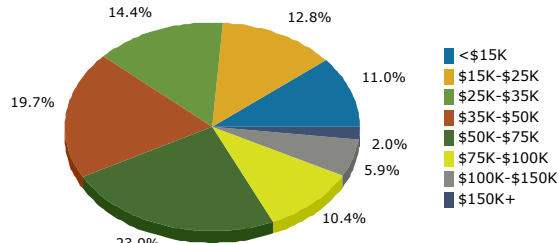
Graphic Profile
 500-508 Myrtle St, Aurelia, IA 51005
 Ring: 25 miles radius

Latitude: 42.715939
 Longitude: -95.435448

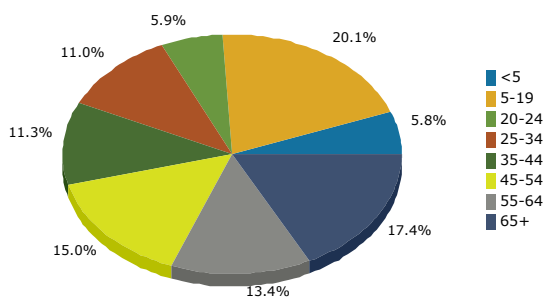
Housholds



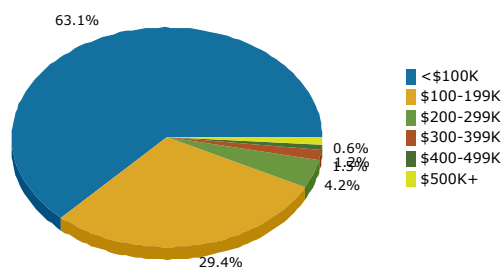
2010 Households by Income



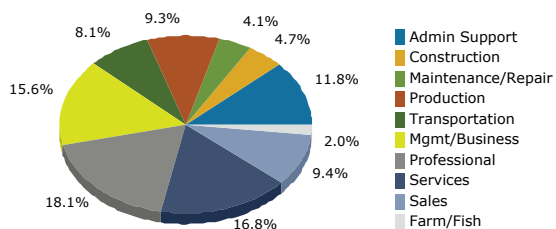
2010 Population by Age



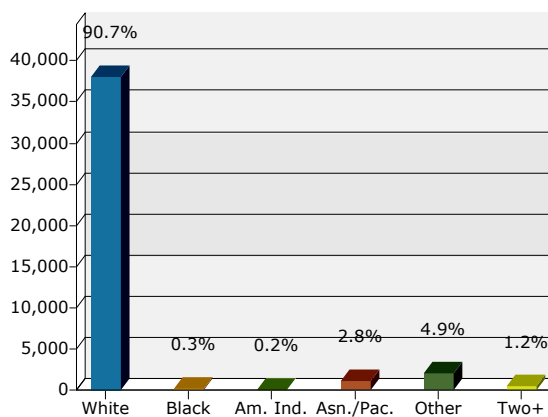
2010 Owner Occupied HUs by Value



2010 Employed 16+ by Occupation



2010 Population by Race



Source: U.S. Bureau of the Census, 2000 Census of Population and Housing. Esri forecasts for 2010 and 2015.